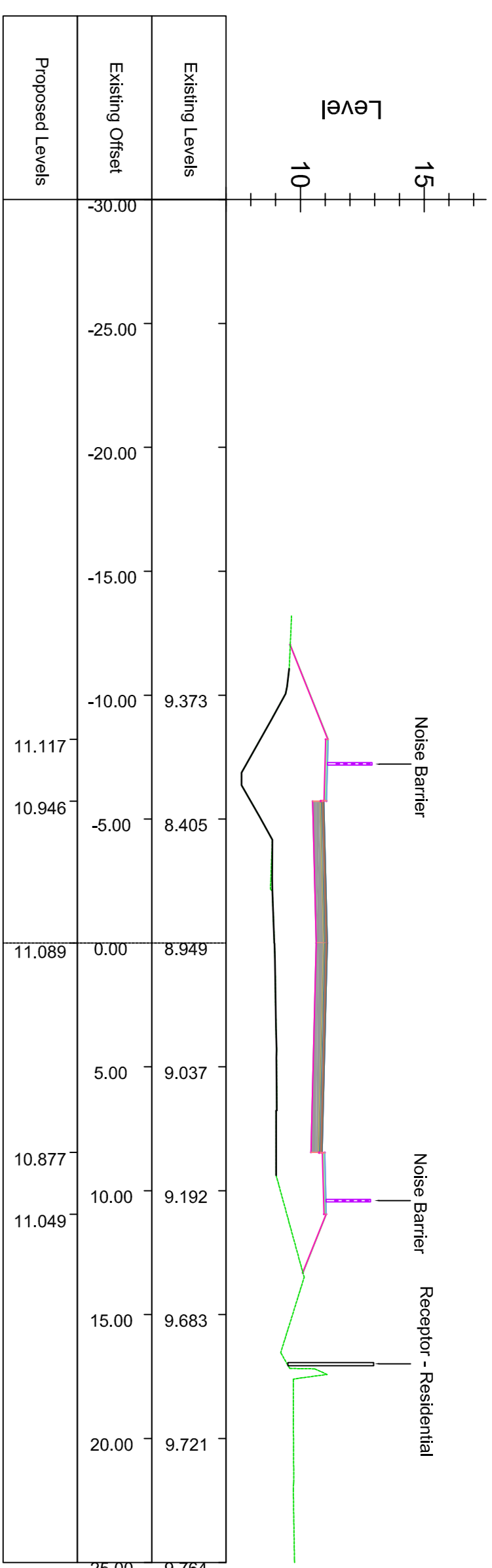
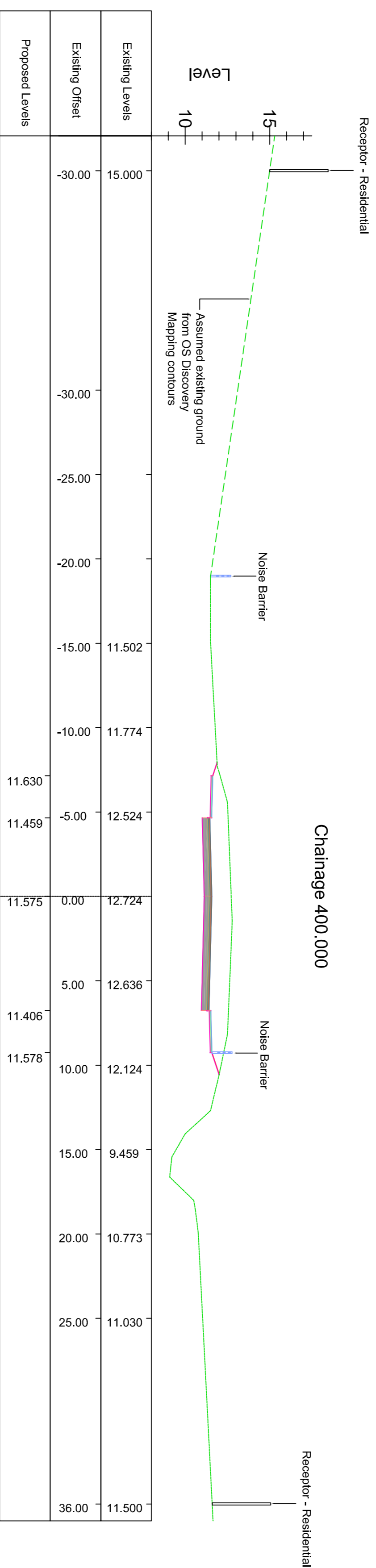


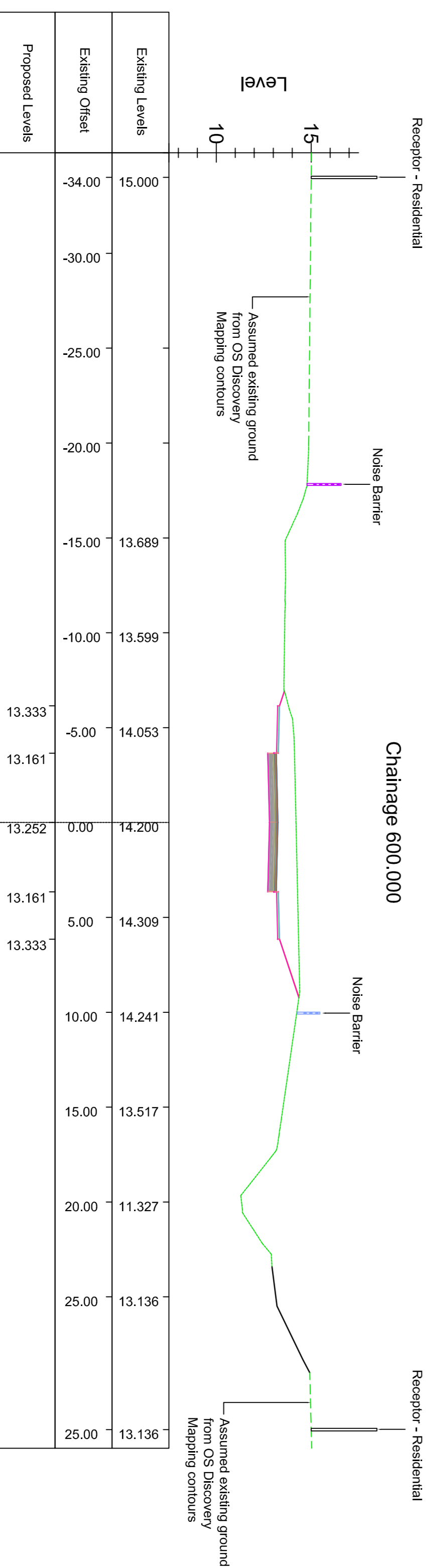
Chainage 200,000



Chainage 400,000



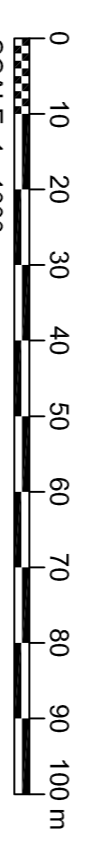
Chainage 600,000



NOTES  
 1. All dimension in metres unless otherwise stated.

SAFETY, HEALTH AND ENVIRONMENTAL INFORMATION	CONSTRUCTION	MAINTENANCE / CLEANING	DECOMMISSIONING / DEMOLITION
In addition to the hazard labels normally associated with the type of work detailed on this drawing, note the following:			

Reproduction from the Ordnance Survey Map with the permission of the controller of Her Majesty's stationery office Crown copyright reserved Licence No. AL 100017326



Rev	Rev. Date	Purpose of revision	Drawn	Checked	Rev'd	Approved
R3	25/03/2013	ISSUE FOR INFORMATION	ILC	RNS	RNS	RD
R2	23/01/2013	ISSUE FOR INFORMATION	ILC	RNS	RNS	RD
R1	03/01/2013	ISSUE FOR INFORMATION	DM	RNS	RNS	RD
RO	14/12/2012	INITIAL ISSUE	ILC	RNS	RNS	RD

Client: **JACOBS**  
 Simpson House, 6 Cherry Orchard Road, Gordon, Surrey, CR9 6BE  
 Tel: +44(0)2086 666 8212 Fax: +44(0)2086 881 2459  
 www.jacobs.com

Employer: **HOCHTIEF TRAVELER**  
 Infrastructure  
 www.hochtief-traveler.com

Project: **BEXHILL TO HASTINGS LINK ROAD**

Drawing title  
**TYPICAL SECTIONS SHOWING NOISE BARRIERS IN URBAN AREA SHEET 1 OF 2**

ISSUE FOR INFORMATION	
Scale	1:200 @ A1
Jacobs No.	B1297000
Client no.	DO NOT SCALE
Drawing number	B1297000-PH2/0100.01b/0002
Rev	R3

This drawing is not to be used in whole or part other than for the intended purpose and project as defined on this drawing. Refer to the contract for full terms and conditions.